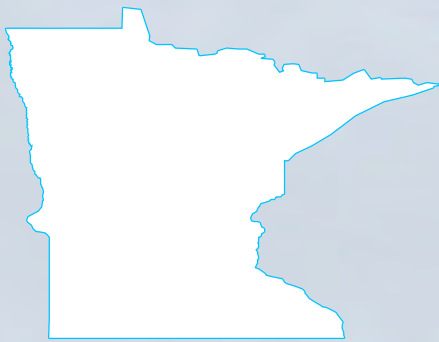



FINAL State/Territory Inventory Report

**NATIONAL GUARD BUREAU
NON-DEPARTMENT OF DEFENSE OWNED
NON-OPERATIONAL DEFENSE SITES
INVENTORY**

MINNESOTA



Prepared for:



**Minnesota Army National Guard,
National Guard Bureau,
U.S. Army Environmental Command, and
U.S. Army Corps of Engineers, Omaha**

Prepared by:

**EA Engineering, Science, and Technology Inc.
15 Loveton Circle
Sparks, MD 21152**

February 2009



EXECUTIVE SUMMARY

Purpose of the Inventory

The Minnesota Army National Guard (MNARNG) Non-Department of Defense Owned, Non-Operational, Defense Sites (NDNODS) Inventory is being completed in accordance with the requirements set forth by the National Defense Authorization Act of Fiscal Year 2002 in which Congress directed the Department of Defense to develop an inventory of military ranges and defense sites that are known or suspected to contain munitions constituents (MC) and munitions and explosives of concern (MEC) (including unexploded ordnance [UXO], discarded military munitions [DMM], and MC present in high enough concentrations to pose an explosive hazard).

By letter dated 3 August 2005, the United States Army Office of the Assistant Secretary (Installations and Environment) approved the use of funds from the Environmental Restoration, Army account to develop an inventory and implement the Munitions Response Site Prioritization Protocol (MRSPP). The primary goals of the National Guard Bureau (NGB) NDNODS Inventory are to:

- Collect specific information required per 10 United States Code 2710 at each Munitions Response Site (MRS) and
- Develop the draft MRSPP for each MRS identified.

The inventory encompasses land and water areas where the State Army National Guard (ARNG) may have trained, controlled, or otherwise used military munitions in the past. The inventory is being completed to establish a comprehensive list and to understand the potential liability associated with NDNODS by identifying defense sites that may require cleanup for MEC and/or MC. Future response actions or cleanups, as needed, generally will follow the Comprehensive Environmental Response Compensation and Liability Act and the National Contingency Plan process.

Purpose of the Inventory Report

The Minnesota ARNG NDNODS Inventory Report (Final with Addendum) presents the results of the inventory. The Report findings were compiled primarily through an archive search (national, state, and local level), general internet search, review of Joint Forces Headquarters - Minnesota records, interviews of personnel at, or involved with the Minnesota ARNG and/or NDNODS, a research site visit conducted from 12 May 2008 through 17 May 2008, and a state-wide site visit conducted from 07 October 2008 through 10 October 2008.

The MNARNG NDNODS Inventory Report includes the following items:

- Map depicting the locations of all eligible NDNODS and their associated MRSs
- Maps depicting all MRSs
- Description of NGB NDNODS Inventory Data Requirements - Site Information, UXO Liability and Future Assessment, and Stewardship for each NDNODS and associated MRS presented in both summary and tabular formats
- Ineligible Site Table and supporting documentation listing sites that were evaluated during the NDNODS Inventory and determined to be ineligible
- Spatial Data Standards Facilities Infrastructure and Environment compliant geographical information system files and data files in American Standard Code for Information Interchange (ASCII) format to be provided as a separate electronic deliverable

In addition, a Draft MRSPP is provided as a separate deliverable with the Report.

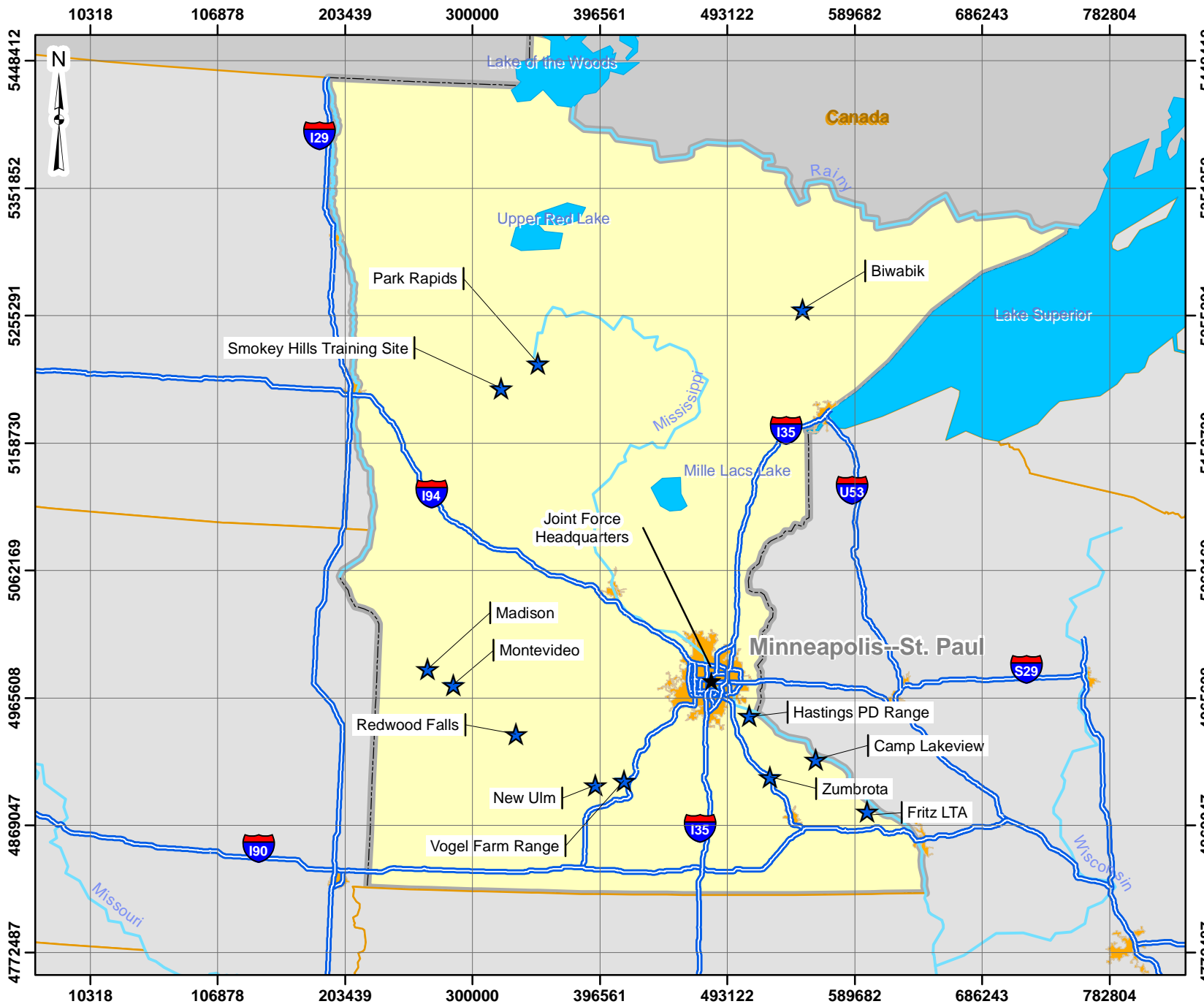
Summary of Results

Table ES-1: Minnesota NDNODS Inventory Summary						
NDNODS	MRS Name	MRS Number	Status (Closed or Transferred)	Total MRS Area (Acres)	Owner	Munitions
Biwabik Small Arms Range	Biwabik Small Arms Range	RRMN000001	Transferred	14	Private	Small Arms
Camp Lakeview	Camp Lakeview Artillery Range	RRMN000002	Transferred	294	Local Government	Large Caliber (37mm or larger), Practice (CTT22)
	Camp Lakeview Small Arms Range	RRMN000003	Transferred	63	Private, Mixed	Small Arms
Madison Small Arms Range	Madison Small Arms Range	RRMN000004	Transferred	6	Local Government	Small Arms
Montevideo Small Arms Range	Montevideo Small Arms Range	RRMN000005	Transferred	12	Private	Small Arms
New Ulm Small Arms Range	New Ulm Small Arms Range	RRMN000006	Transferred	7	Private	Small Arms
Park Rapids Small Arms Range	Park Rapids Small Arms Range	RRMN000007	Transferred	1	State	Small Arms
Redwood Falls Small Arms Range	Redwood Falls Small Arms Range	RRMN000008	Transferred	4	Private	Small Arms
Smokey Hills Training Site	Smokey Hills Training Site	RRMN000009	Transferred	0	State	Small Arms
Vogel Farm Small Arms Range	Vogel Farm Small Arms Range	RRMN000010	Transferred	0	Private	Small Arms
Zumbrota Small Arms Range	Zumbrota Small Arms Range	RRMN000011	Transferred	4	Private, State	Small Arms
zzFritz Winona LTA	Fritz Winona LTA	RRMN000012	Transferred	181	Private	Small Arms Blanks;Hand Grenades (smoke)
zzHastings Police Range	Hastings Police Range	RRMN000013	Transferred	2	Private	Small Arms;Small Arms (complete rounds)

Non-Department of Defense Owned Non-Operational Defense Sites (NDNODS) Inventory

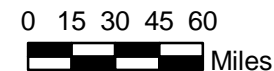


Minnesota MRS Map ES-1



Legend

- ★ Eligible Site
- Major Highways
- Lakes
- Major Rivers



Data Sources:
 ESRI, StreetMap, 2006
 Date:.....December 2009
 Prepared By:.....EA Engineering,
 Science, and Technology
 Edition:.....Final
 Contract No:..W912DR-08-P-0154
 Map projection: NAD 83 Nebraska
 State Plane Feet